

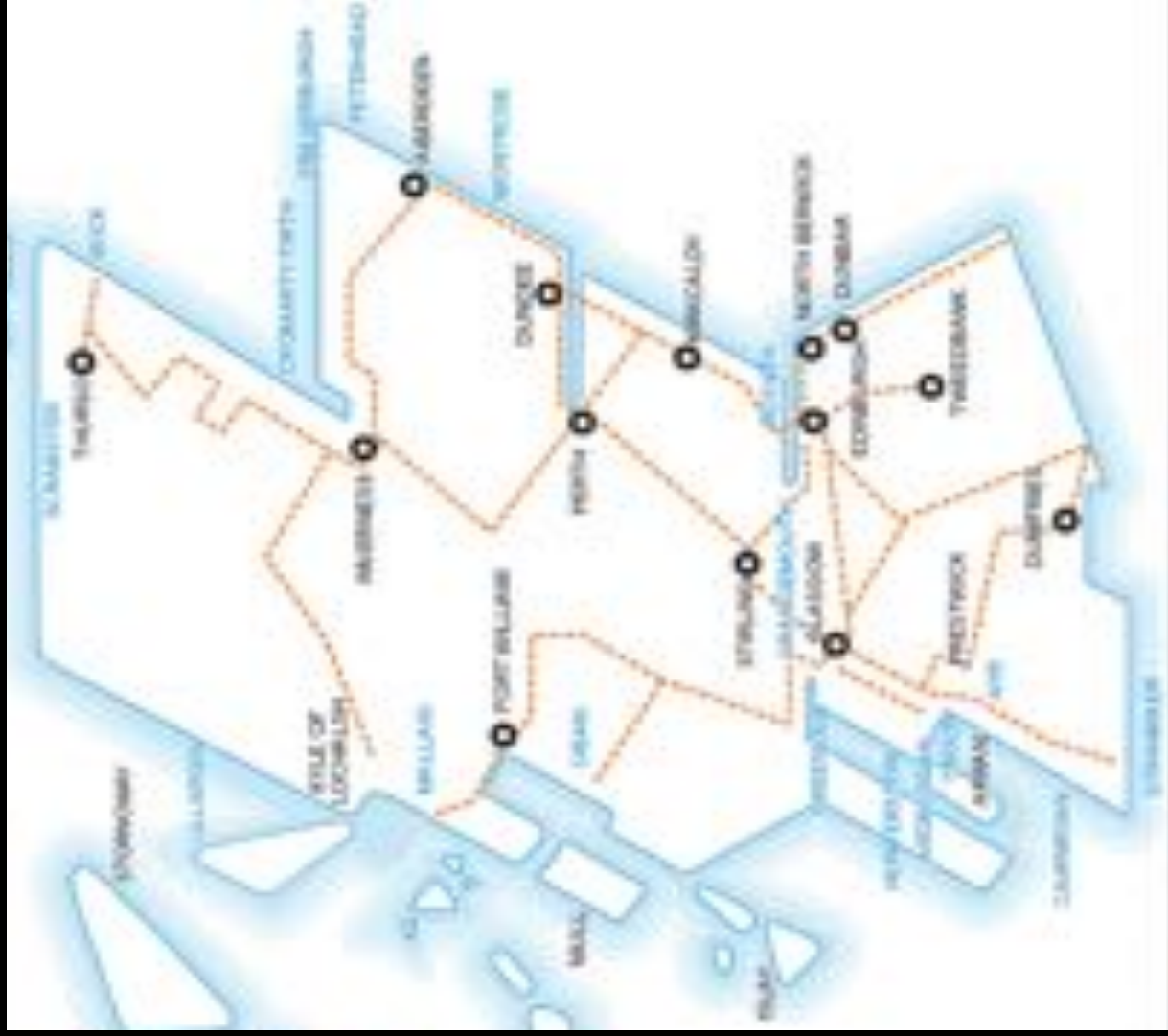


Deer and Roads

Angus Corby
Transport Scotland
Landscape Advisor



Strategic Transport Network






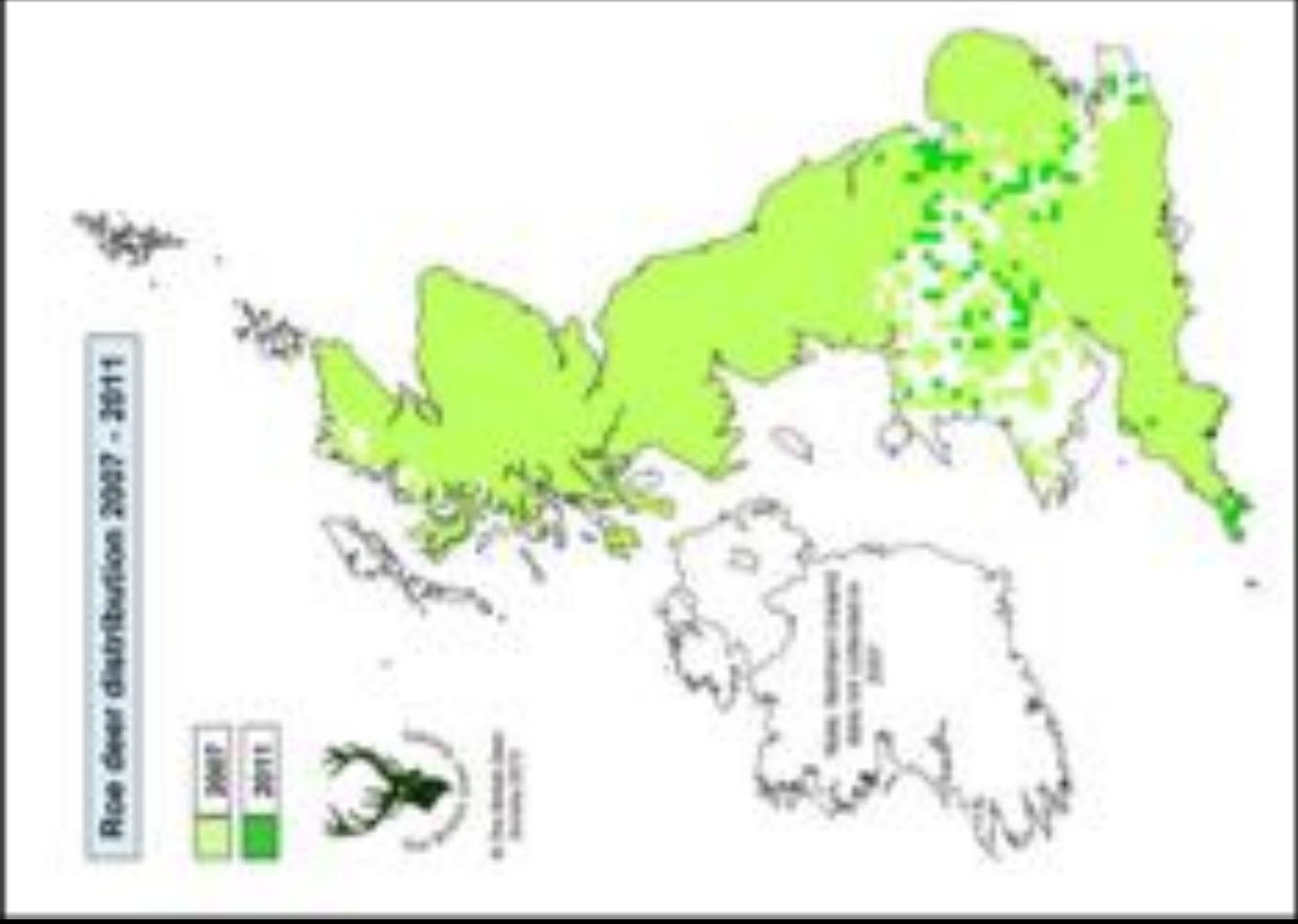
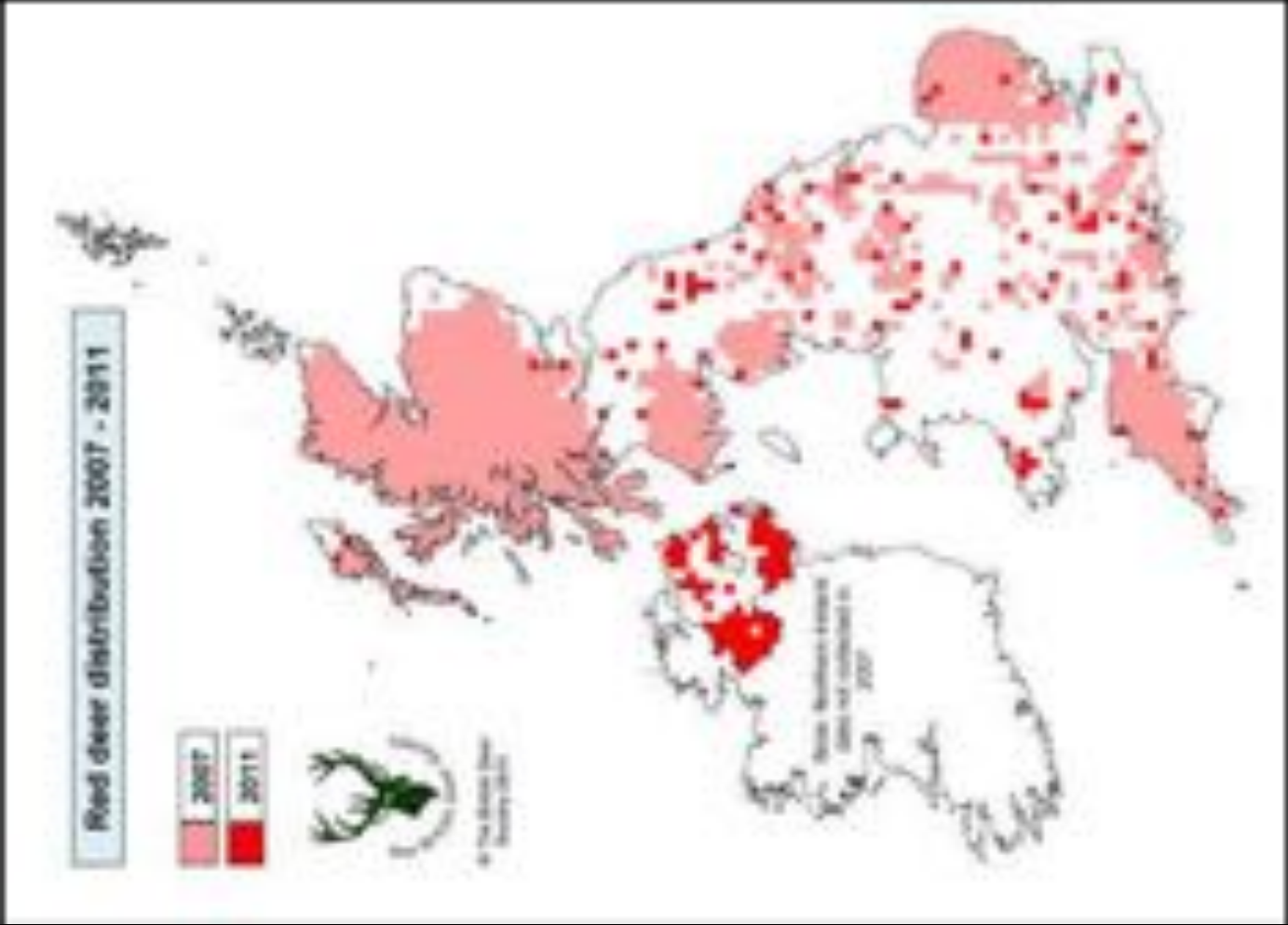
Landscape Policy





nt)









- January 2010, Altnabreac, Set no 2H63 reported striking 15 stags
- 30 month period between 2010 and 2011 there were over 300 reported DTC

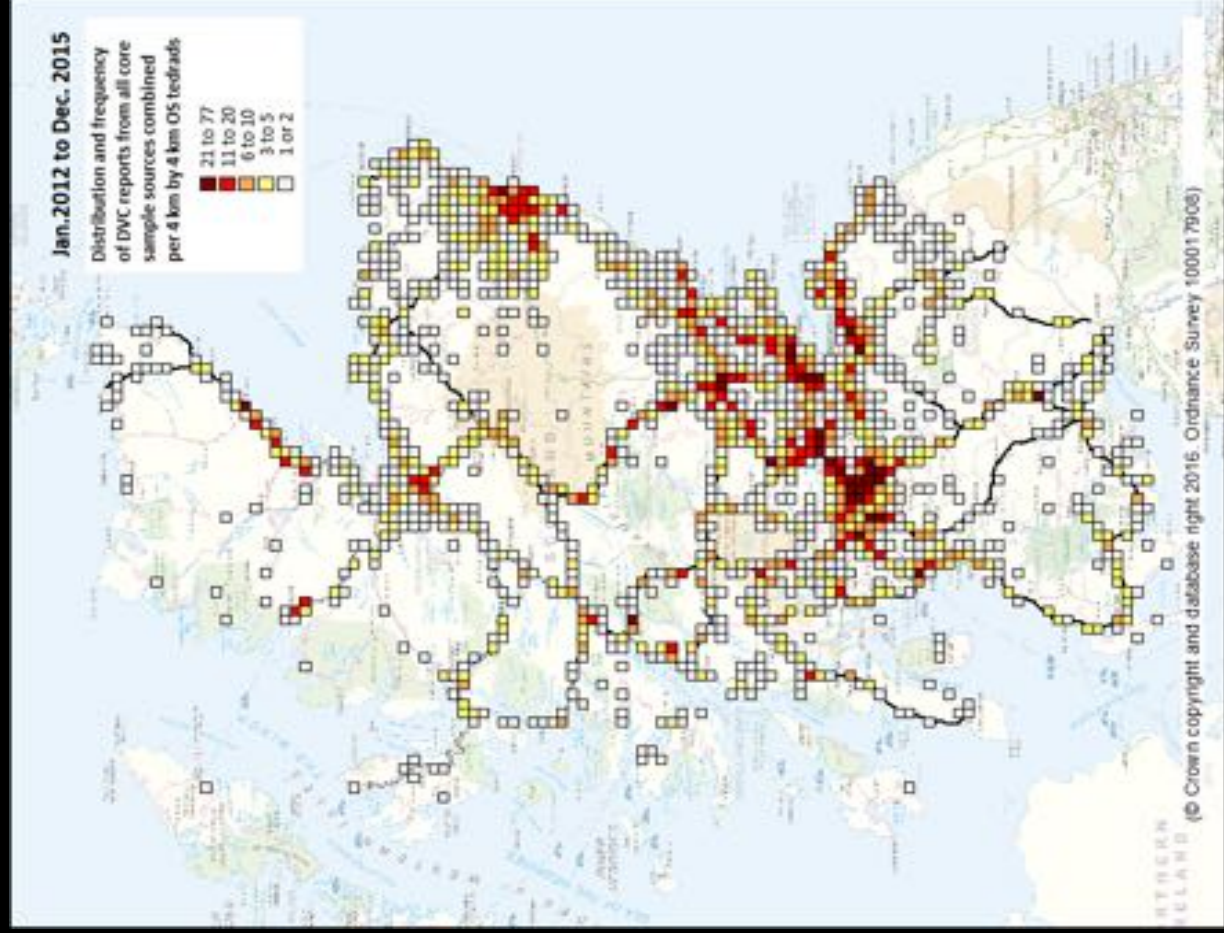
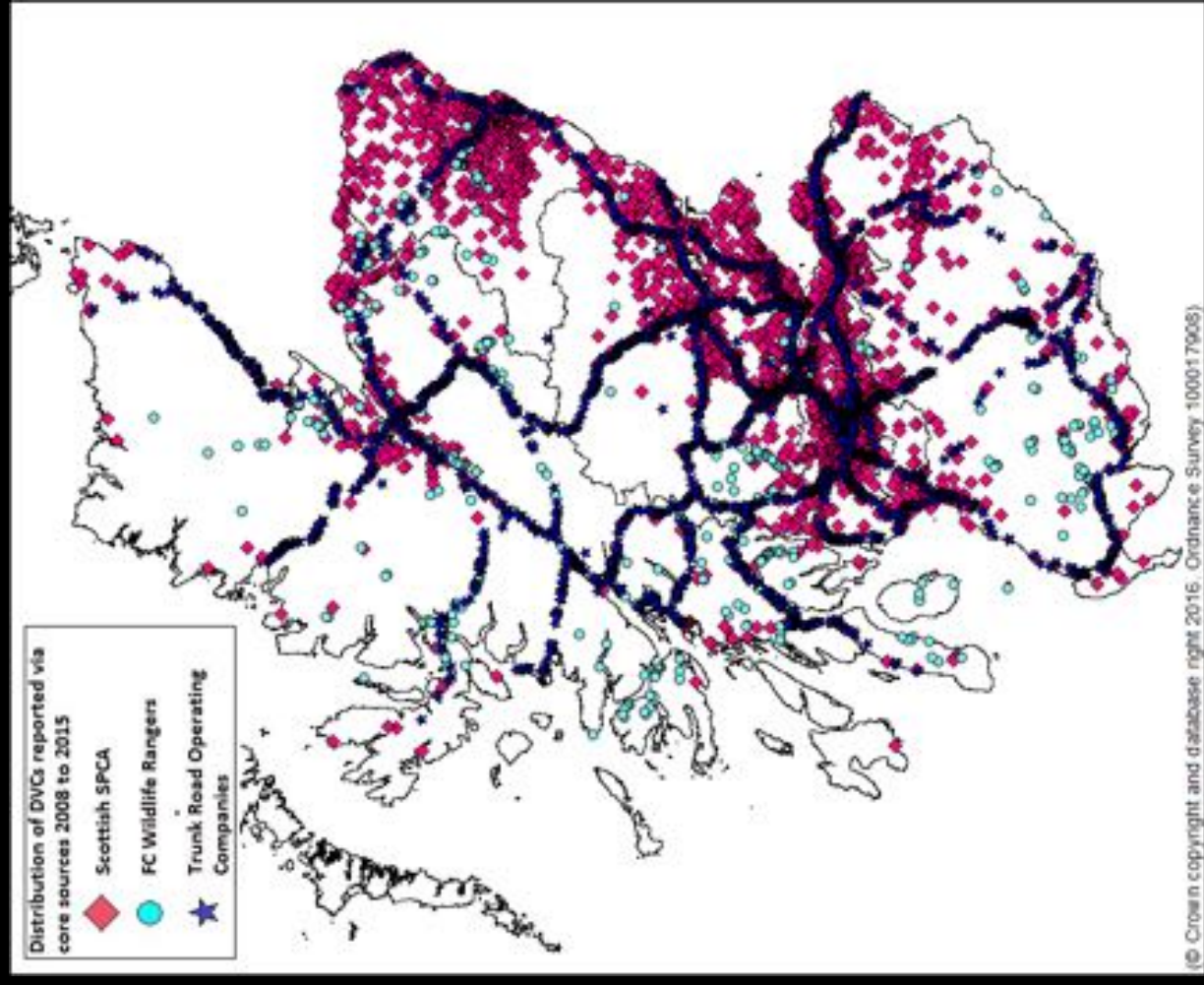
Data Collection

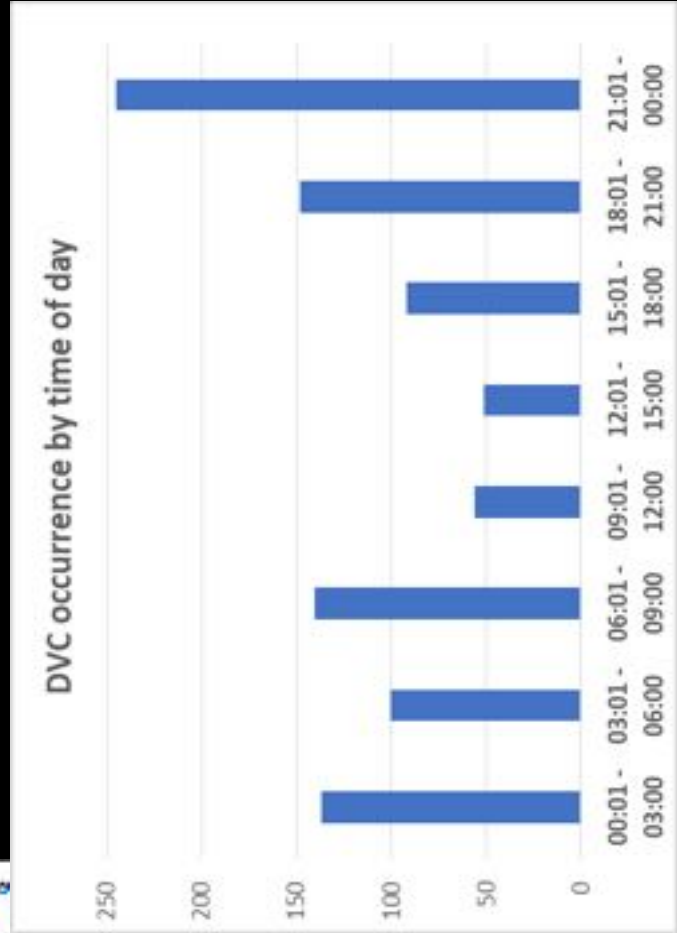
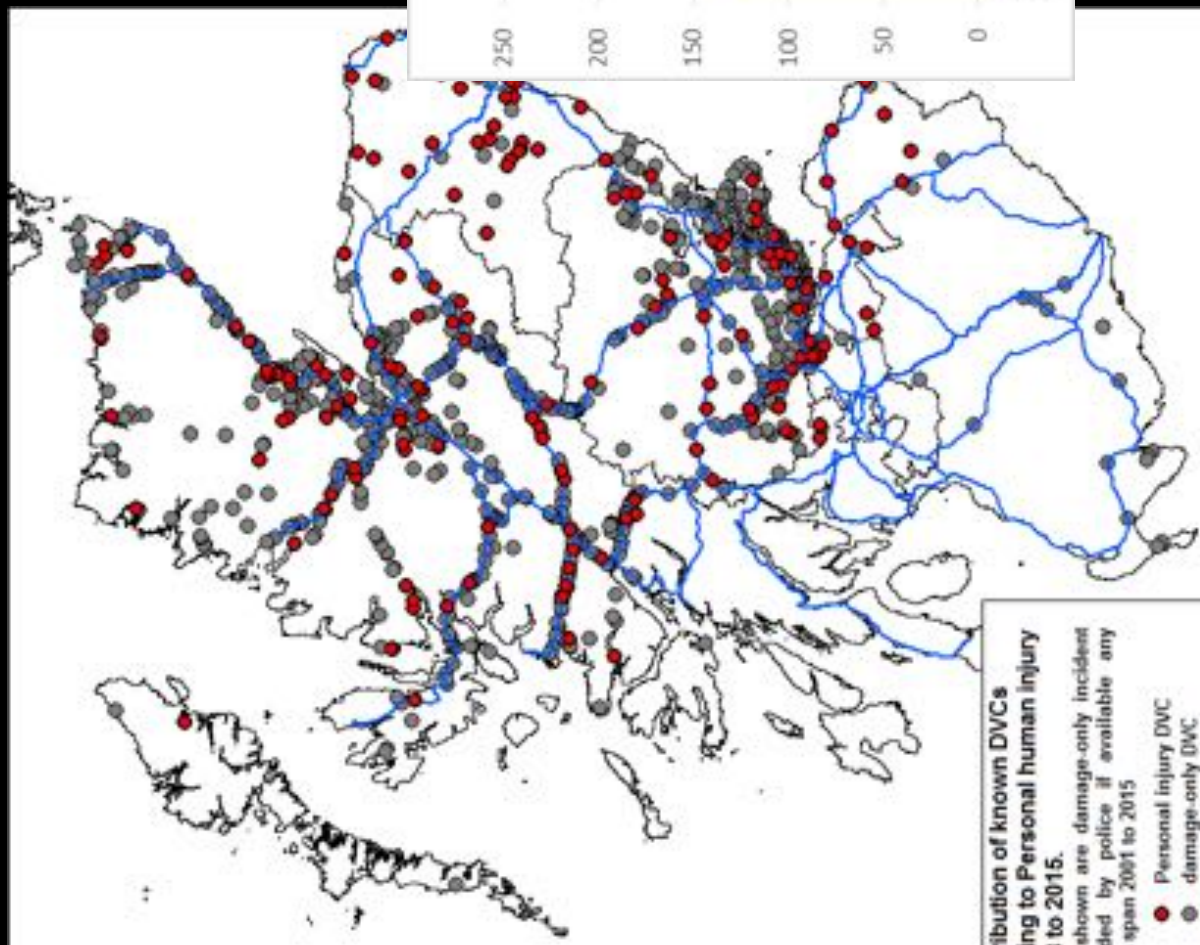
Trunk Road Management Contracts

- Contract requirement to record carcasses/accidents
- Road kill records /Annual Landscape Management Report

Deer UK Collisions initiative


- Since 2003 (Highways Agency, Scottish Exec. and SNH)
 - Core data sources: Road Operating Companies
 - Local Councils
 - Scottish SPCA
 - Police Scotland (STATS 19)
 - Forestry Commission Scotland
- Analysis: DVC Database update
- GIS mapping
- Risk analysis
- Evaluation of data
- Additional Network-related analysis (period March 2017 - March 2019)






Legislation and Standards

Wildlife and Countryside Act 1981



Wildlife and Countryside Act 1981 (1981) c. 69



Wildlife and Natural Environment (Scotland) Act 2011
2011 c. 6

CONTENTS

Part 1
Deer and venison

Part 2
Wildlife and natural environment

Part 3
Wildlife and natural environment (Scotland)

Part 4
Wildlife and natural environment (Scotland) (continued)

Part 5
Wildlife and natural environment (Scotland) (continued)

Part 6
Wildlife and natural environment (Scotland) (continued)

Part 7
Wildlife and natural environment (Scotland) (continued)

Part 8
Wildlife and natural environment (Scotland) (continued)

Part 9
Wildlife and natural environment (Scotland) (continued)

Part 10
Wildlife and natural environment (Scotland) (continued)

Part 11
Wildlife and natural environment (Scotland) (continued)

Part 12
Wildlife and natural environment (Scotland) (continued)

Part 13
Wildlife and natural environment (Scotland) (continued)

Part 14
Wildlife and natural environment (Scotland) (continued)

Part 15
Wildlife and natural environment (Scotland) (continued)

Part 16
Wildlife and natural environment (Scotland) (continued)

Part 17
Wildlife and natural environment (Scotland) (continued)

Scotland's Biodiversity a Route Map to 2020



Management

Prevention


- Fencing
- Controlling population
- Overpass / greenbridge
- Underpass / culvert



Communication Collaboration


Mitigation

- Wildlife reflectors
- Vegetation control
- Acoustic warning devices



Education

- Warning signage
- Speed-activated signage
- Variable message signage
- Public awareness campaigns



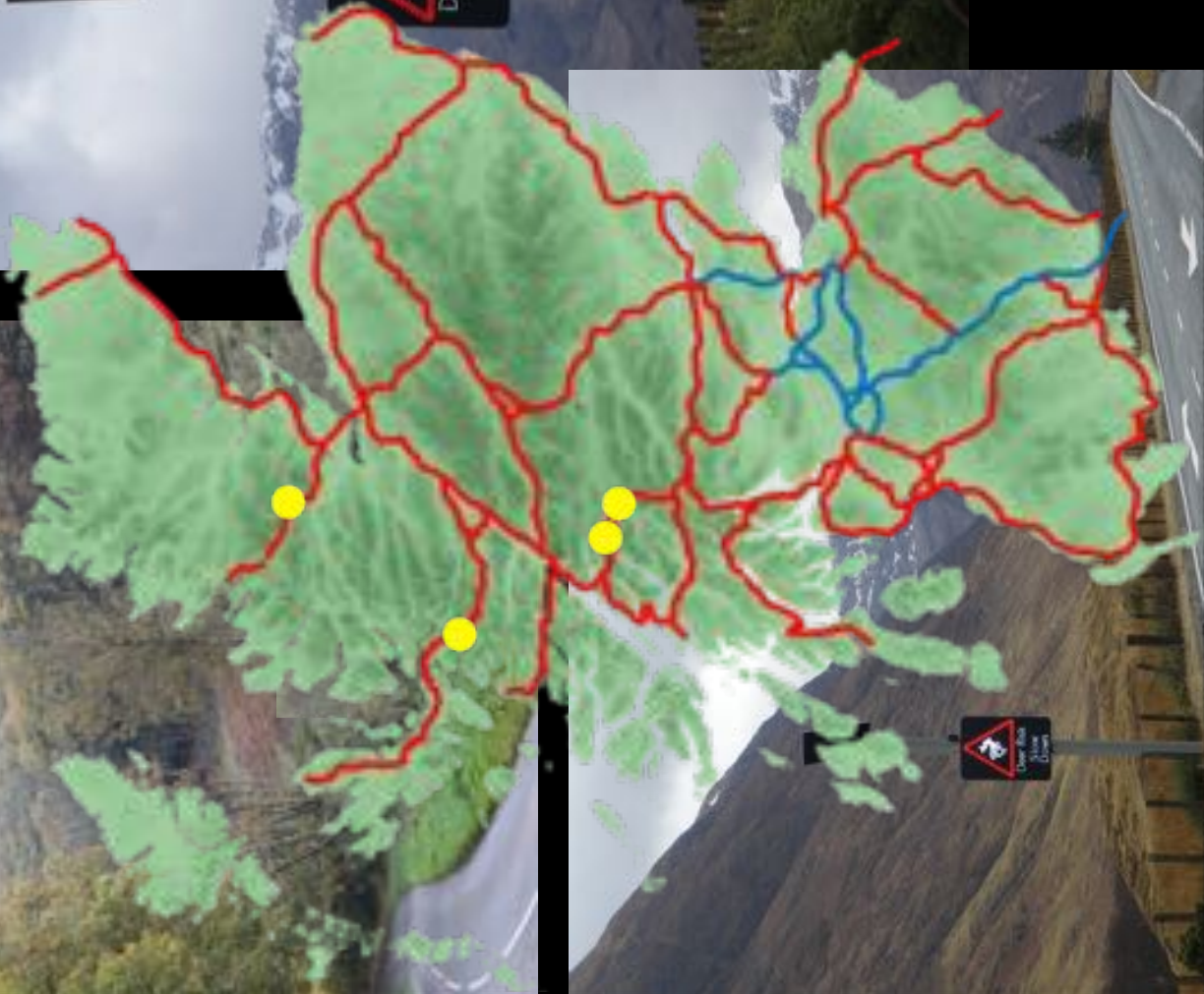


Vegetation management



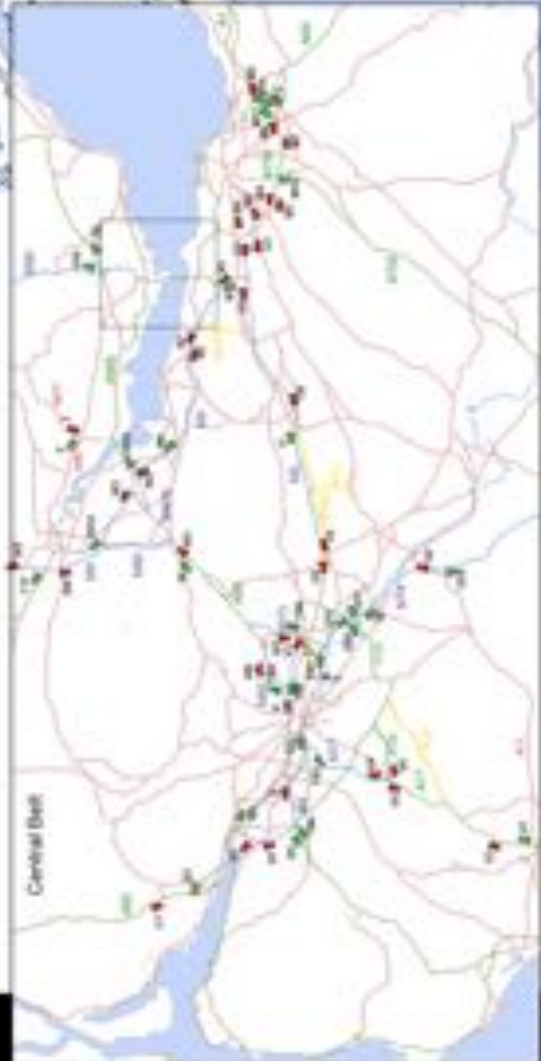
Signs








VMS LOCATIONS



Trials and

Research





Thank
you